

NOTICE!!

These documents have been scanned!

Do not place un-scanned documents beneath this notice!

Do not remove this notice from this file!

GPO Jacket No. 560-102
Print Order 61540
Rise Business Services, LLC
Job=AZ15 5/2/2019



Box Number= AZ15016



Claim Begin-End: AMC438982-AMC438982

1 Initial Receipt



AZ15016-32

AMC438349-AMC438982

**United States Department of the Interior
Bureau of Land Management**

DIV OF LANDS, MINRLS & ENERGY
ONE N CENTRAL AVE
PHOENIX, AZ 85004 -4427
Phone: 602-417-9200

Receipt

No: 3627738

Transaction #: 3731496	
Date of Transaction: 08/11/2016	
CUSTOMER:	
DENNIS DUBOIS PO BOX 1513 CONGRESS, AZ 85332-1513 US	

LINE #	QTY	DESCRIPTION	REMARKS	UNIT PRICE	TOTAL
1	1.00	LOCATABLE MINERALS / MINING CLAIMS- NOT NEW-UNADJUD, ONE AUTH NO. ONLY / MINING CLAIM MONEY RECEIVED CASES: AMC433621/\$10.00	WAIVER 2017 - 1 / NOI 2016 - 1	- n/a -	10.00
2	1.00	LOCATABLE MINERALS / MINING CLAIMS- NEW, UNADJUD, ONE OR MORE AUTH NOS / NEW MINING CLAIMS LOCATION FEE CASES: AMC438982/\$37.00		- n/a -	37.00
3	1.00	LOCATABLE MINERALS / MINING CLAIMS- NEW, UNADJUD, ONE OR MORE AUTH NOS / NEW MINING CLAIM PROCESSING FEE CASES: AMC438982/\$20.00		- n/a -	20.00
4	1.00	LOCATABLE MINERALS / MINING CLAIMS- NEW, UNADJUD, ONE OR MORE AUTH NOS / NEW MINING CLAIMS MAINTENANCE FEE CASES: AMC438982/\$155.00		- n/a -	155.00
TOTAL:					\$222.00

PAYMENT INFORMATION			
NOTE: Items will appear on credit card statement as "Bureau of Land Mgmt CO".			
1	AMOUNT:	222.00	POSTMARKED: N/A
	TYPE:	CREDIT CARD	RECEIVED: 08/11/2016
	NAME:	DUBOIS, DENNIS PO BOX 1513 CONGRESS AZ 85332-1513 US	

AUG 19 2016

BY: *RAm*

CARD NO:	XXXXXXXXXXXX5011	AUTH CODE:	984194
NAME ON CARD:	DENNIS C DUBOIS		
EXPIRES:	09/2016		
SIGNATURE:			

REMARKS

This receipt was generated by the automated BLM Collections and Billing System and is a paper representation of a portion of the official electronic record contained therein.

NOTICE!!

These documents have been scanned!

Do not place un-scanned documents beneath this notice!

Do not remove this notice from this file!

GPO Jacket No. 560-102
Print Order 61540
Rise Business Services, LLC
Job=AZ15 5/2/2019



Box Number= AZ15016



Claim Begin-End: AMC438982-AMC438982

2 Correspondence



AZ15016-32

AMC438349-AMC438982

**NO
DOCUMENTS
FOUND**

NO DOCUMENTS FOUND
NO DOCUMENTS FOUND

NOTICE!!

These documents have been scanned!

Do not place un-scanned documents beneath this notice!

Do not remove this notice from this file!

GPO Jacket No. 560-102
Print Order 61540
Rise Business Services, LLC
Job=AZ15 5/2/2019



Box Number= AZ15016



Claim Begin-End: AMC438982-AMC438982

3 Transfers



AZ15016-32

AMC438349-AMC438982

**NO
DOCUMENTS
FOUND**

NO DOCUMENTS FOUND
NO DOCUMENTS FOUND

NOTICE!!

These documents have been scanned!

Do not place un-scanned documents beneath this notice!

Do not remove this notice from this file!

GPO Jacket No. 560-102
Print Order 61540
Rise Business Services, LLC
Job=AZ15 5/2/2019



Box Number= AZ15016



Claim Begin-End: AMC438982-AMC438982

4 Annual Filings



AZ15016-32

AMC438349-AMC438982

443104
438982

MAINTENANCE FEE PAYMENT

Claimant Name: Dennis Dubois
 Address: Po Box 1513
 City: Congress State: AZ Zip: 85332
 Telephone: 603 318 8933
 E-mail address: _____
 Signature: Dennis Dubois

RECEIVED
 BLM AZ STATE OFFICE
 2018 AUG - 8 P 3: 21
 PHOENIX, ARIZONA
 BLM
 Date
 Stamp

Check here if this is a change of address.

LINE NO.	AMC NUMBER	CLAIM/SITE NAME	COUNTY RECORDER DATA (If available)	TWP	RNG	SEC
1	443104	BRENNIA - B	2017-0016600 4/5/2017	9	4W	6
2	438982	DANIELLE - T	2016-0039567 8/12/2016	9	4W	6
3						
4						
5						
6						
7						
8						
9						
10						

ENTERED
 AUG 10 2018
 BY: SC

List additional claims on Form MCF114.

Bureau of Land Management
 Arizona State Office
www.blm.gov/az/

No. of Claims*: _____ x \$155 = _____
 Check No: _____ Init. _____
 Receipt No.: 1031539
 For BLM Use Only

* \$155 per lode mining claim, mill site, or tunnel site; and \$155 for each 20 acres or portion thereof for each placer mining claim.

Form: MCF112
 Revised July 2014

This form is available from the Arizona Geological Survey and may be reproduced.

Dennis Dubois
PO Box 1513
Congress AZ
85332

PHOENIX AZ 852

06 AUG 2018 PM 10 L



U.S. Dept of The Interior B.L.M.

AZ State Office 1N. Central Ave Suite 800
Phoenix AZ 85004-4427

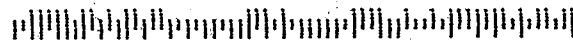
RECEIVED
BLM AZ STATE OFFICE

2018 AUG -8 P 3 21

PHOENIX, ARIZONA

ATTN: Accounts

85004-442700



United States Department of the Interior
Bureau of Land Management
 DIV OF LANDS, MINRLS & ENERGY
 ONE N CENTRAL AVE
 PHOENIX, AZ 85004 -4427
 Phone: 602-417-9200

Receipt

No: 4231539

Transaction #: 4346826	
Date of Transaction: 08/09/2018	
CUSTOMER:	
DENNIS DUBOIS PO BOX 1513 CONGRESS, AZ 85332-1513 US	

LINE #	QTY	DESCRIPTION	REMARKS	UNIT PRICE	TOTAL
1	1.00	LOCATABLE MINERALS / MINING CLAIMS- NOT NEW-UNADJUD, ONE AUTH NO. ONLY / MINING CLAIM MONEY RECEIVED CASES: AMC443104/\$310.00	MAINT 2019/2	- n/a -	310.00
TOTAL:					\$310.00

PAYMENT INFORMATION			
1	AMOUNT:	310.00	POSTMARKED: N/A
	TYPE:	CHECK	RECEIVED: 08/08/2018
	CHECK NO:	1253	
	NAME:	DUBOIS, DENNIS PO BOX 1513 CONGRESS AZ 85332-1513 US	

REMARKS

This receipt was generated by the automated BLM Collections and Billing System and is a paper representation of a portion of the official electronic record contained therein.

UNITED STATES
DEPARTMENT OF THE INTERIOR
BUREAU OF LAND MANAGEMENT

FORM APPROVED
OMB NO.: 1004-0114
Expires: January 31, 2020

Amc 438982

AFFIDAVIT OF ANNUAL ASSESSMENT WORK

WHEN RECORDED, MAIL DOCUMENT TO:

NAME: Dennis Dubois
ADDRESS: 1573 P O Box Congress AZ
CITY, STATE, ZIP: 85332

FOR COUNTY RECORDER'S USE

No. of Claims _____
x \$10/claim
Total due BLM \$ _____

TO ALL WHOM IT MAY CONCERN:

1. The undersigned certifies that at least \$100 per claim was expended for development, labor and improvements, or equivalent value added, as the annual assessment work for the assessment year ending September 1, 2017 for the following contiguous unpatented mining claim(s), located in the County of YAVAPAI, in the State of AZ.

BLM Serial No.	Name of Claim	Tp	Rg	Sec	Mer	County Recordation Book and Page No.	Co. Recording Date
438982	DANIELLE.T	9N	4W	6		2016 0039567	09-12-2016

RECEIVED
 BLM AZ STATE OFFICE
 2017 DEC -6 P 2:45
 PHOENIX, ARIZONA

4037570

(Continued on page 2)

ENTERED
DEC 14 2017
BY: BOS

2. Type of labor and improvements (specify what was done and give the total value for that labor and improvement to show at least \$100 for each claim). If a geological, geochemical, or geophysical survey was performed, as per 30 U.S.C. 28-1, reference the title of the report of survey, give cost and date of the survey and report, and indicate it was filed with the County Recorder:

Description of Work Performed	Value of Work Performed	Date Work Was Performed
Paid main Tenace Fee PAYMENT 8/8/2017		
Copy inclosed		

3. Name and mailing address of each person who performed the labor and improvements:

Name (please print)

Current Mailing Address (please print)

4. Name and mailing address of each person who holds and claims the subject mining claim(s) for the valuable minerals contained therein. Be sure to indicate if there is a change of address:

Name (please print)

Current Mailing Address (please print)

Dennis Dubois

PO Box 1513 Congress AZ 85332

RECEIVED
 BLM AZ STATE OFFICE
 2014 DEC -6 P 2:45
 PHOENIX, ARIZONA

5. The undersigned testifies that on the date of 19 - July, 2016, all monuments required by law were erected upon the subject claim(s), and all notices required by law were posted on the subject claim(s) or copies thereof were in place, and at said date, each corner monument bore or contained

markings sufficient to appropriately designate the corner of the claim to which it pertains and the name of the claim(s).

I hereby certify under penalty of perjury under the laws of the State of Arizona that the foregoing statements are true and correct:

Dennis Dubois Date: 12-4-17
(Signature of person responsible for above statement)

Title 18 U.S.C. 1001 and 43 U.S.C. 1212 make it a crime for any person knowingly and willfully to make to any department or agency of the United States any false, fictitious or fraudulent statements or representations as to any matter within its jurisdiction.


Notary Block

SUBSCRIBED AND SWORN TO before me, this 4th day of December 20 ~~17~~

By: Cheryl Fite
(Signature of Affiant)

Title: notary

My Commission Expires: 2/17/18



INSTRUCTIONS

1. This is an optional form that may be used to satisfy the requirements for the Bureau of Land Management (BLM) under the provisions of 43 U.S.C. §1744 and 30 U.S.C. §28-28d and the regulations thereunder (43 CFR part 3835). Since local and State laws may vary, you should contact your local and State agencies where the claims are located to ensure all applicable laws and requirements are satisfied.
2. The claimant(s) must fill in the date in paragraph 1 for the applicable assessment year and the county and state where the claims are located.
3. All claim names, BLM serial numbers, legal descriptions, and original county recording information must be listed for the claims pertaining to this assessment notice.
4. The claimant(s) must complete paragraph 2 listing all labor or improvements which was performed on or did benefit the subject mining claims. The value and date of the labor or improvements must also be listed. The total amount of labor or improvements can be listed, but the total expenditure must equal at least \$100 for each claim.
5. The names and current mailing addresses of the person(s) performing the labor shall be listed in paragraph 3.
6. The name and current mailing address of each owner (claimant) of the claims shall be listed in paragraph 4. The mailing address shall be the owner's address and not the address of an agent or anyone representing the claimant. Be sure to note if there has been a change of address.
7. Paragraph 5 shall be completed to show the date it was verified that all monuments required by law were properly erected, all notices were posted, and that corners were appropriately designated for all claims listed.
8. An exact legible reproduction or duplicate (other than microfilm or other electronic media) of this affidavit or another type of affidavit of assessment work that you file or will file in the county where each claim is located, must be filed with the BLM on or before December 30 of the calendar year in which the assessment year ends. For mill or tunnel sites, a separate notice of intent to hold must be filed with the BLM on or before December 30. Requirements for filing a notice of intent to hold can be found at 43 CFR 3835.33.
9. A processing fee of \$10 for each claim listed must be remitted to the BLM along with the affidavit of assessment work.

RECEIVED
BLM & STATE OFFICE
2017 DEC - 6 P. 2:45
PHOENIX, ARIZONA

NOTICES

THE PRIVACY ACT and 43 CFR 2.223(d) require that you be furnished with the following information in connection with the information requested by this form.

AUTHORITY: 30 U.S.C. §28-28d and 43 CFR part 3835 permit collection of the information requested by this form.

PRINCIPAL PURPOSE: The BLM will use the information you provide to document compliance with 43 U.S.C. 1744 and that assessment work has been completed in accordance with 30 U.S.C. § 28-28d and 43 CFR part 3835 in lieu of paying the maintenance fee for the mining claims listed on this form.

ROUTINE USES: The BLM will only disclose this information in accordance with the provisions at 43 CFR 2.231(b) and (c).

EFFECT OF NOT PROVIDING INFORMATION: Disclosure of the requested information is required by 30 U.S.C. § 28-28d and 43 CFR part 3835 for claimants qualified to perform assessment work in lieu of paying the maintenance fee. Failure to submit all the requested information or to complete this form will delay the BLM's processing of the form and may preclude the BLM's acceptance of the assessment work information, which may result in forfeiture of the mining claim(s) by the claimant.

THE PAPERWORK REDUCTION ACT requires us to inform you that:

Use of this form is optional. You must perform assessment if a waiver to pay the maintenance fee has been requested. This form is provided to help you attest that annual assessment work has been completed in lieu of paying the maintenance fee for your claim(s). Submission of the requested information is necessary to obtain or retain a benefit.

You do not have to respond to this or any other Federal agency-sponsored information collection unless it displays a valid OMB control number.

BURDEN HOURS STATEMENT: The estimated public reporting burden for this form is 30 minutes per response, including the time for reviewing instructions, gathering and maintaining data, and completing and reviewing the form. You may submit comments regarding the burden estimate or any other aspect of this form to: U.S. Department of the Interior, Bureau of Land Management (1004-0114), Bureau Information Collection Clearance Officer (WO-630), 1849 C Street, N.W., Room 2134LM, Washington, D.C. 20240.

United States Department of the Interior
Bureau of Land Management
 DIV OF LANDS, MINRLS & ENERGY
 ONE N CENTRAL AVE
 PHOENIX, AZ 85004 -4427
 Phone: 602-417-9200

Receipt

No: 3928477

Transaction #: 4038030	
Date of Transaction: 08/09/2017	
CUSTOMER:	
DENNIS DUBOIS PO BOX 1513 CONGRESS, AZ 85332-1513 US	

LINE #	QTY	DESCRIPTION	REMARKS	UNIT PRICE	TOTAL
1	1.00	LOCATABLE MINERALS / MINING CLAIMS- NOT NEW-UNADJUD, ONE AUTH NO. ONLY / MINING CLAIM MONEY RECEIVED CASES: AMC438982/\$310.00	MAINT 2018/2	- n/a -	310.00
TOTAL:					\$310.00

PAYMENT INFORMATION					
1	AMOUNT:	310.00	POSTMARKED:	08/07/2017	
	TYPE:	CHECK	RECEIVED:	08/08/2017	
	CHECK NO:	1199			
	NAME:	DUBOIS, DENNIS C PO BOX 1513 CONGRESS AZ 85332-1513 US			

REMARKS

This receipt was generated by the automated BLM Collections and Billing System and is a paper representation of a portion of the official electronic record contained therein.

RECEIVED
 DENNIS DUBOIS
 PHOENIX, ARIZONA
 2017 DEC - 9 2:45

Dennis Dubois
PO Box 1513
Congress AZ
82332

PHOENIX AZ 852



U.S. Dept of The Interior B.L.M.
AZ State office 1 North Central Ave
Suite 800 Phoenix AZ 85004

Attn Accounts 920/RM

PHOENIX, ARIZONA

2017 DEC - 6 P 2:45

RECEIVED
BLM AZ STATE OFFICE

United States Department of the Interior
Bureau of Land Management
 DIV OF LANDS, MINRLS & ENERGY
 ONE N CENTRAL AVE
 PHOENIX, AZ 85004 -4427
 Phone: 602-417-9200

Receipt

No: 4037570

Transaction #: 4148732	
Date of Transaction: 12/08/2017	
CUSTOMER:	
DENNIS DUBOIS PO BOX 1513 CONGRESS, AZ 85332-1513 US	

LINE #	QTY	DESCRIPTION	REMARKS	UNIT PRICE	TOTAL
1	1.00	LOCATABLE MINERALS / MINING CLAIMS- NOT NEW-UNADJUD, ONE AUTH NO. ONLY / MINING CLAIM MONEY RECEIVED CASES: AMC438982/\$10.00	POL 2017/1	- n/a -	10.00
TOTAL:					\$10.00

PAYMENT INFORMATION					
1	AMOUNT:	10.00	POSTMARKED:	N/A	
	TYPE:	CHECK	RECEIVED:	12/06/2017	
	CHECK NO:	1208			
	NAME:	DUBOIS, DENNIS PO BOX 1513 CONGRESS AZ 85332-1513 US			

REMARKS

This receipt was generated by the automated BLM Collections and Billing System and is a paper representation of a portion of the official electronic record contained therein.

Amc 438982
443104

MAINTENANCE FEE PAYMENT

Claimant Name: Dennis Dubois
 Address: Po Box 1513
 City: Congress State: AZ Zip: 85332
 Telephone: 603 318 8933
 E-mail address: _____
 Signature: Dennis Dubois

BLM
Date
Stamp

2017 AUG -8 P 3:02

PHOENIX, ARIZONA

Check here if this is a change of address.

LINE NO.	AMC NUMBER	CLAIM/SITE NAME	COUNTY RECORDER DATA (If available)	TWP	RNG	SEC
1	443104	BRENNA. B	2017-0016600 4/5/2017	9	4W	6
2	438982	DANIELLE .T	2016-0039567 08/12/2016	9	4W	6
3						
4						
5						
6						
7						
8						
9						
10						

List additional claims on Form MCF114.

Bureau of Land Management
 Arizona State Office
www.blm.gov/az/

No. of Claims*: 2 x \$155 = 310
 Check No: 1199 Init. JMC
 Receipt No.: 3928477
 For BLM Use Only

* \$155 per lode mining claim, mill site, or tunnel site; and \$155 for each 20 acres or portion thereof for each placer mining claim.

Form: MCF112
 Revised July 2014

This form is available from the Arizona Geological Survey and may be reproduced.

ENTERED
 AUG 22 2017
 BY: [Signature]

**United States Department of the Interior
Bureau of Land Management
DIV OF LANDS, MINRLS & ENERGY
ONE N CENTRAL AVE
PHOENIX, AZ 85004 -4427
Phone: 602-417-9200**

Receipt

No: 3928477

Transaction #: 4038030	
Date of Transaction: 08/09/2017	
CUSTOMER:	
DENNIS DUBOIS PO BOX 1513 CONGRESS, AZ 85332-1513 US	

LINE #	QTY	DESCRIPTION	REMARKS	UNIT PRICE	TOTAL
1	1.00	LOCATABLE MINERALS / MINING CLAIMS- NOT NEW-UNADJUD, ONE AUTH NO. ONLY / MINING CLAIM MONEY RECEIVED CASES: AMC438982/\$310.00	MAINT 2018/2	- n/a -	310.00
TOTAL:					\$310.00

PAYMENT INFORMATION			
1	AMOUNT:	310.00	POSTMARKED: 08/07/2017
	TYPE:	CHECK	RECEIVED: 08/08/2017
	CHECK NO:	1199	
	NAME:	DUBOIS, DENNIS C PO BOX 1513 CONGRESS AZ 85332-1513 US	

REMARKS

This receipt was generated by the automated BLM Collections and Billing System and is a paper representation of a portion of the official electronic record contained therein.

UNITED STATES
DEPARTMENT OF THE INTERIOR
BUREAU OF LAND MANAGEMENT

281

MAINTENANCE FEE WAIVER CERTIFICATION

ADD

FORM APPROVED
OMB NO. 1004-0114
Expires: October 31, 2016

438982

SEE INSTRUCTIONS ON PAGE 2

1. This small miner waiver is filed for the assessment year beginning on September 1, 2016 and ending on September 1, 2017.
2. The undersigned and all related parties owned ten or fewer mining claims, mill, or tunnel sites located and maintained on Federal lands in the United States of America on September 1, 2016.
3. The undersigned have performed the assessment work required by law for each mining claim listed prior to filing this waiver and understand that by filing this form, the undersigned must file an affidavit of assessment work with the Bureau of Land Management (BLM) by the December 30th following the filing of this waiver.
4. The undersigned understand that if the assessment work obligation has not yet come due under 30 U.S.C. 28 (for those claims in their first assessment year only), a notice of intent to hold reciting this condition must be recorded by the December 30th following the filing of this waiver.
5. The undersigned understand that mill and tunnel sites may also be listed on this waiver and be waived from payment of the maintenance fee, and that a notice of intent to hold for these sites is required to be filed with the BLM by the December 30th following the filing of this waiver.
6. The undersigned understand and acknowledge that pursuant to 43 U.S.C. 1212 and 18 U.S.C. 1001, the filing or recording of a false, fictitious, or fraudulent document with the BLM may result in a fine of up to \$250,000, a prison term not to exceed five years, or both.
7. The mining claims, mill or tunnel sites for which this waiver from payment of the maintenance fees is requested are:

CLAIM OR SITE NAME	BLM RECORDATION SERIAL NUMBER
1. DANIELLE T	AMC. 438982 ✓
2.	
3.	
4.	
5.	
6.	
7.	
8.	
9.	
10.	

RECEIVED
BLM AZ STATE OFFICE
2016 AUG 17 P 2:19
PHOENIX, ARIZONA

The owner(s) (claimants) of the above mining claims and sites are:

Dennis Dubois

(Owner's Name - Please Print)

Dennis Dubois

(Owner's Signature)

Po Box 1513

(Owner's Mailing Address)

Congress AZ 85332

(City)

(State)

(Zip Code)

(Owner's Name - Please Print)

(Owner's Signature)

(Owner's Mailing Address)

(City)

(State)

(Zip Code)

(Owner's Name - Please Print)

(Owner's Signature)

(Owner's Mailing Address)

(City)

(State)

(Zip Code)

(Owner's Name - Please Print)

(Owner's Signature)

(Owner's Mailing Address)

(City)

(State)

(Zip Code)

ENTERED
483
SEP 06 2016
BY: *jm*

mw

RECEIVED
BLM AZ STATE OFFICE

(Owner's Signature)

2011 AUG 17 P 2:19

(City)

(State)

(Zip Code)

PHOENIX, ARIZONA

(Owner's Name - Please Print)

(Owner's Mailing Address)

(Owner's Name - Please Print)

(Owner's Mailing Address)

(Owner's Name - Please Print)

(Owner's Mailing Address)

(Owner's Name - Please Print)

(Owner's Mailing Address)

(Owner's Signature)

(City)

(State)

(Zip Code)

(Owner's Signature)

(City)

(State)

(Zip Code)

(Owner's Signature)

(City)

(State)

(Zip Code)

18 U.S.C. 1001 and 43 U.S.C. 1212 make it a crime for any person knowingly and willfully to make to any department or agency of the United States any false, fictitious or fraudulent statements or representations as to any matter within its jurisdiction.

INSTRUCTIONS

1. This certification is made under the provisions of 43 U.S.C. § 1744 and 30 U.S.C. §28-28k and the regulations thereunder (43 CFR Part 3830).
2. The claimant(s) must fill in the dates in paragraph 1 for the beginning and ending of the assessment year for which this waiver is sought.
3. The claimant(s) must fill in the date in paragraph 2 for the beginning of the assessment year for which this waiver is sought.
4. All claim and site names and BLM serial numbers must be listed for the mining claims, mill sites, and tunnel sites for which the waiver is sought.
5. All owners of the mining claims, mill sites, and tunnel sites and their addresses must be given.
6. This waiver form must be signed by all the claimants or their designated agent, in original form. If an agent is designated, a notarized designation of agent, signed by all of the claimants with proper address given, must be submitted with this waiver.
7. This form must be filed no later than September 1st for the upcoming assessment year in the BLM State Office where the mining claims or sites are recorded, or the waiver cannot be granted by the BLM. (Example: To obtain a waiver for the assessment year 2012, which begins on September 1, 2011, you must qualify for and file for a waiver no later than September 1, 2011, in the proper BLM State Office.)
8. For all mining claims which require assessment work, you must record an affidavit of labor on or before the December 30th immediately following the filing of this waiver. For all other mining claims or sites waived, you must record a notice of intent to hold on or before the December 30th immediately following the filing of this waiver.
9. Mill and tunnel sites may also be listed on this waiver and be waived from payment of the maintenance fee. A notice of intent to hold for these sites is required to be filed by the December 30th following the filing of this waiver.

FOR OFFICIAL USE ONLY

438982

NOTICE OF INTENTION TO HOLD MINING CLAIMS/SITES

When Recorded Return Document to:

Dennis Dubois
Po Box 1513
Congress AZ 85332

RECEIVED
BLM AZ STATE OFFICE
2016 AUG 17 P 2:19
PHOENIX, ARIZONA
BLM
Date
Stamp

Check here if this is a change of address.

Telephone: 603 318 8933

E-mail Address: _____

I (We) intend to hold the claims(s) and/or site(s) listed below for the calendar year 2017, and I (We) have filed or will file a Notice of Intent to Hold in the county where the claim (s) is located.

Reason for filing a Notice of Intent to Hold instead of an assessment work filing (check one):

- Maintenance fee was paid to maintain claim(s) during this assessment year.
- Mill or tunnel sites.
- Claim(s) was located during the current assessment year.
- BLM has deferred assessment work (attach copy of decision granting deferment, or pending petition for deferment including date petition was filed.)

Line No.	AMC NUMBER	CLAIM/SITE NAME	COUNTY RECORDER DATA (If available)	TWP	RNG	SEC
1	438982	DANIELLE.T		9N	4W	6
2						
3						
4						
5						
6						
7						
8						
9						
10						

NOTICE OF INTENTION TO HOLD MINING CLAIMS/SITES
page 2

RECEIVED
BLM AZ STATE OFFICE
2016 AUG 17 P 2:19
PHOENIX, ARIZONA
BLM
Date
Stamp

1. State of Arizona, County of YAVAPAI

2. I (Name) Dennis Dubois

3. Reside at (Address) 22 555 Highway 71

City CONGRESS County YAVAPAI State AZ Zip 85332

being duly sworn, depose and say that I am a citizen of the United States, more than eighteen years of age, that all of the facts set forth in this notice, subject to the provisions and penalties of 18 U.S.C. 1001 pertaining to the filing of false, fictitious, or fraudulent statements with the United States, are true and correct according to the best of my knowledge, information and belief.

4. Owner's name and address (If not shown in Items 1-3 above): _____

5. Dated: 8-12-16 Signature: Dennis Dubois

Bureau of Land Management
Arizona State Office
www.blm.gov/az

No. of Claims: 1 x \$10 = \$10.00
Check No: 1170 Init. DD
Receipt No.: 3633802
For BLM Use Only

UNITED STATES
DEPARTMENT OF THE INTERIOR
Bureau of Land Management
Arizona State Office
1 North Central Avenue, Suite 800
Phoenix, Arizona 85004

OFFICIAL BUSINESS
PENALTY FOR PRIVATE USE \$300

AN EQUAL OPPORTUNITY EMPLOYER PHOENIX AZ 852

15 AUG 2016 PM 3 L




UNITED STATES
DEPARTMENT OF THE INTERIOR
Bureau of Land Management
Arizona State Office
1 North Central Avenue, Suite 800
Phoenix, Arizona 85004

RECEIVED
BLM AZ STATE OFFICE
2016 AUG 17 P 2 19
PHOENIX, ARIZONA

Attn: Accounts

85004-442700



United States Department of the Interior
Bureau of Land Management
 DIV OF LANDS, MINRLS & ENERGY
 ONE N CENTRAL AVE
 PHOENIX, AZ 85004 -4427
 Phone: 602-417-9200

Receipt

No: 3633802

Transaction #: 3737284	
Date of Transaction: 08/17/2016	
CUSTOMER:	
DENNIS DUBOIS PO BOX 1513 CONGRESS, AZ 85332-1513 US	

LINE #	QTY	DESCRIPTION	REMARKS	UNIT PRICE	TOTAL
1	1.00	LOCATABLE MINERALS / MINING CLAIMS-NOT NEW-UNADJUD, ONE AUTH NO. ONLY / MINING CLAIM MONEY RECEIVED CASES: AMC438982/\$10.00	WAIVER 2017 - 1 / NOI 2016 - 1	- n/a -	10.00
TOTAL:					\$10.00

PAYMENT INFORMATION					
1	AMOUNT:	10.00	POSTMARKED:	08/15/2016	
	TYPE:	CHECK	RECEIVED:	08/17/2016	
	CHECK NO:	1170			
	NAME:	DUBOIS, DENNIS C PO BOX 1513 CONGRESS AZ 85332-1513 US			

REMARKS

This receipt was generated by the automated BLM Collections and Billing System and is a paper representation of a portion of the official electronic record contained therein.

ENTERED
 AUG 23 2016
 BY: 

NOTICE!!

These documents have been scanned!

Do not place un-scanned documents beneath this notice!

Do not remove this notice from this file!

GPO Jacket No. 560-102
Print Order 61540
Rise Business Services, LLC
Job=AZ15 5/2/2019



Box Number= AZ15016



Claim Begin-End: AMC438982-AMC438982

5 Miscellaneous



AZ15016-32

AMC438349-AMC438982

**NO
DOCUMENTS
FOUND**

NO DOCUMENTS FOUND
NO DOCUMENTS FOUND

NOTICE!!

These documents have been scanned!

Do not place un-scanned documents beneath this notice!

Do not remove this notice from this file!

GPO Jacket No. 560-102
Print Order 61540
Rise Business Services, LLC
Job=AZ15 5/2/2019



Box Number= AZ15016



Claim Begin-End: AMC438982-AMC438982

6 Location Notices-Amendments and Supporting Documents



AZ15016-32

AMC438349-AMC438982

MINING CLAIM STATUS REPORT

Data Entered: 08/19/16 adm

MTP Checked By: [Signature]
GEO Checked By: [Signature]

LEAD SERIAL NUMBER: AMC 438982 thru AMC _____

NUMBER OF CLAIMS & TYPE:

1 LODE
____ PLACER
____ ASSOCIATION PLACER
____ MILL SITE
____ TUNNEL SITE

CHARGES:

Location Fee @ \$37 = \$ 37
Processing Fee @ \$20 = \$ 20
Maintenance Fee @ \$155 = \$ 155
Add'l Maint Fee for Assoc Placer = \$ _____
SUBTOTAL \$ _____
NOI Other Fees \$ 10
Other Fees \$ _____
TOTAL \$ 222

TOTAL ACREAGE: _____ Per Claim
(Placer Only)

NUMBER OF LOCATORS: _____

DOCUMENTS RECEIVED VIA: Over-the-Counter Mail TIMELY FILED: Yes No

LEGAL DESCRIPTION: T 9N R 4W SEC 6
T _____ R _____ SEC _____
T _____ R _____ SEC _____
T _____ R _____ SEC _____
T _____ R _____ SEC _____

BLM FOREST SERVICE SUBJ TO PL 359: Yes No
WILDERNESS AREA

SPLIT ESTATE: N/A SX PX OTHER
SRHA Was proper Notice filed if located on SHRA Land? Yes No

RECONVEYED MINERALS ON BLM LAND REQUIRE OPENING ORDER FROM 1944 TO 1993:

Open to Entry On _____ N/A

COMMENTS/STATUS: VOID PARTIALLY VOID PVT MINERALS WITHDRAWN LANDS
OTHER

claim map is confusing - tmc

Claimant acknowledges that portions of the following claim(s) site(s) may be void or voidable.

Printed Name of Claimant _____ Signature of Claimant _____

*****FINAL ADJUDICATION*****

DATE 3/6/17 INITIALS AT

AMC 438982

When Recorded mail To:
Dennis Dubois
PO Box 1513
Congress AZ 85332

LOCATION NOTICE FOR LODE MINING CLAIM

Amendment BLM Serial # _____

NOTICE IS HEREBY GIVEN that the DANIELLE T

_____ lode mining claim has been located

by Dennis Dubois whose current mailing
address is PO Box 1513

Congress AZ 85332

RECEIVED
BLM AZ STATE OFFICE
2016 AUG 11 A 10:18
PHOENIX, ARIZONA
BLM
Date
Stamp

The general course of this claim is South to north and it is situated in YAVAPAI
County, Arizona. This claim is 1500' feet in length and 600' feet in width.

20.67 Total Claim Acreage. This claim runs from the location monument on which this location notice
MORE OR LESS
is posted on the centerline of the claim approximately 300' feet in a W direction to the # 1
end line and SE feet in a 300 direction to the center^{line} end line. This claim is marked by ~~six~~ 7
monuments, one at each corner and one at the center of each end line of the claim.

The location monument on which this notice is posted is situated within Section 6, Township 9 ~~N~~
4, Range W, Gila Salt River Base and Meridian, Arizona and this claim encompasses portions
of the following quarter section(s), section(s), Township(s) and Range(s) Southwest and Northwest
Quarters of Section 6 Township 9 North Range 4 West
Gila Salt River Base and Meridian, Arizona.

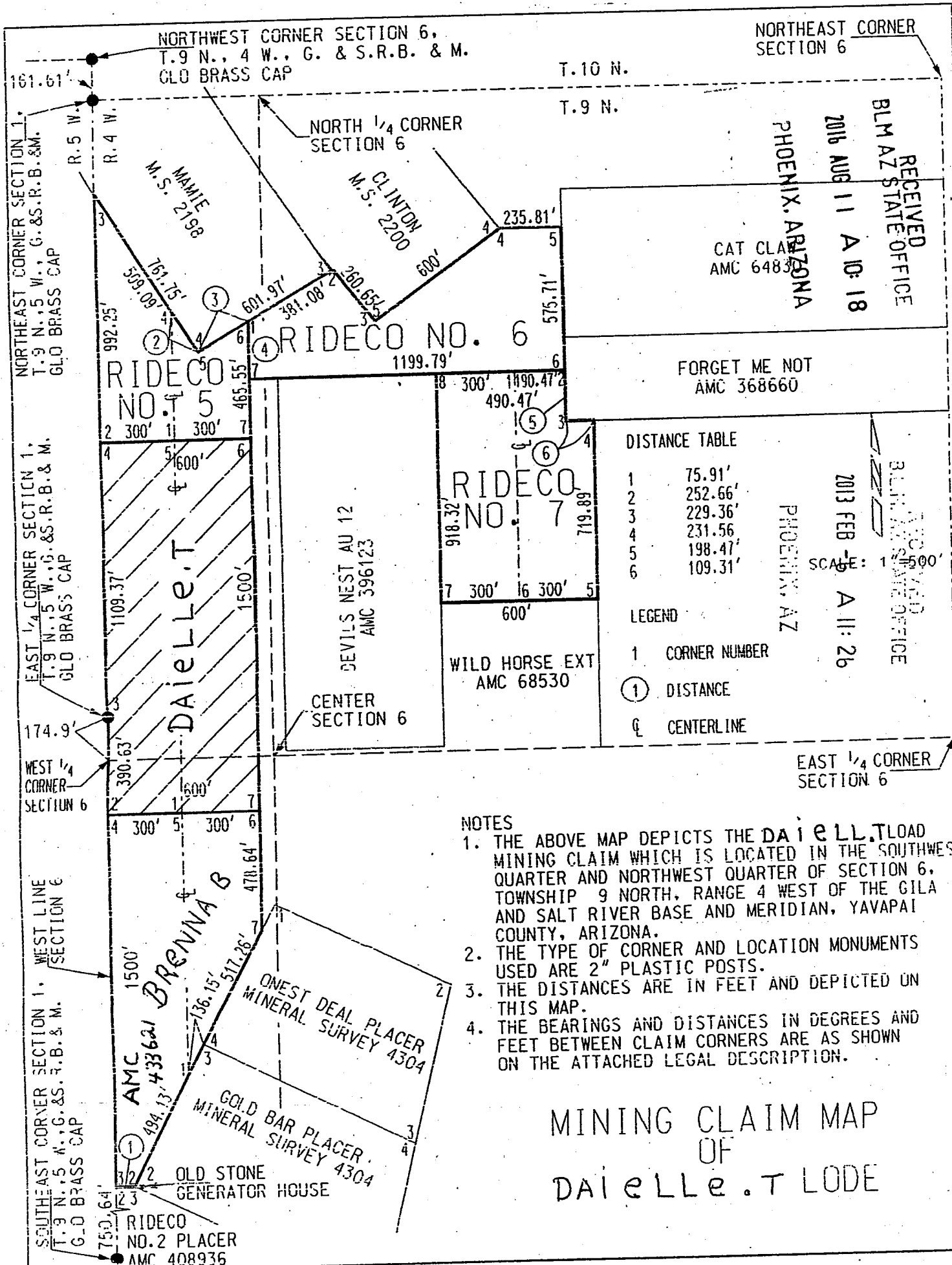
The locality of this claim with reference to some natural object or permanent monument and additional information
(if any) concerning its locality are as follows: The South End Center
Corner No. 1 Lies 2250 feet North from the South Line

Section 6 AND 300 feet East The above information is shown on the attached map.
of the west line of section 6
DATED AND POSTED on the ground this 13 day of July, 2016.

LOCATOR(s) AGENT
Print Name(s) Dennis Dubois
Signature(s) Dennis Dubois

Form MCF100
Revised July 2014

AMC438982



AMC 438982

JOHN E. COURTNEY, LAND SURVEYOR
5480 E. Seven palms Drive
Cave Creek, Arizona 85331

Denielle T. Lode

A portion of General Land Office Lots 4 and 9 situated in the southwest quarter and the northwest quarter of Section 6, Township 9 North, Range 4 West of the Gila and Salt River Base and Meridian, Yavapai County, Arizona, described as follows:

Beginning at corner No.1, being the south center of said Denielle T. Lode, being common with corner No.5 of Brenna B Lode, marked with a capped 2 inch plastic pipe and mound of stone marking, whence the southeast corner of Section 1, Township 9 North, Range 5 West marked with a General Land Office brass cap lies South 87 degrees 36 minutes 09 seconds West a distance of 2270.57;

Thence North 89 degrees 59 minutes 43 seconds West along the north line of said Lode a distance of 300.00 feet to corner No. 2 being common with corner No.4 of said Brenna B Lode marked with a capped 2 inch plastic pipe and mound of stone and being along the west line of the southwest quarter of said Section 6;

Thence North 00 degrees 09 minutes 51 seconds West along said west line, a distance of 390.63 feet to corner No. 3 marked with a General Land Office brass cap marking the east quarter corner of Section 7, Township 9 North, Range 5 West;

Thence North 00 degrees 02 minutes 41 seconds West along said the west line of the northwest quarter of said Section 6 a distance of 1109.37 feet to corner No.4 marked with a capped 2 inch plastic pipe and mound of stone;

Thence departing said west line South 89 degrees 59 minutes 43 seconds East a distance of 300.00 feet to corner No.5 being the north center of said Denielle T. Lode marked with a capped 2 inch plastic pipe and mound of stone;

Thence continuing South 89 degrees 59 minutes 43 seconds East a distance of 300.00 feet to corner No.6 marked with a capped 2 inch plastic pipe and mound of stone;


Thence South 00 degrees 04 minutes 23 seconds East a distance of 1500.00 feet to corner No.7 marked with a capped 2 inch plastic pipe and mound of stone being common with corner No. 6 of said Brenna B Lode;

Thence North 89 degrees 59 minutes 43 seconds West along said north line of said Rideco No.3 Lode a distance of 300.00 feet to corner No.1 of said Brenna B Lode and the POINT OF BEGINNING.

Containing 20.67 acres, more or less.

RECEIVED
BLM AS STATE OFFICE
MAY 1 10 48
TOLSON, ARIZONA

AMC 438982



RUN TIME: 10:19 AM

RUN DATE: 08/11/2016
Page 1 of 1

DEPARTMENT OF INTERIOR
BUREAU OF LAND MANAGEMENT

Input Parameters for Geographic Report with Land

System Id = CR

Admin State = AZ

Geo State =

Casetype Begins With

Case Disp Txt = AUTHORIZED, CANCELLED, EXPIRED, PENDING, REJECTED, RELINQUISHED, VOID, WITHDRAWN

Mer Twp Rng =

Section =

Mtrs = 14 0090N 0040W 006, 14 0090N 0040W 999

Commodity =

Commodity Txt =

Pending Org =

Pend Org Decode =

Total Rows Returned: 8

NO WARRANTY IS MADE BY BLM FOR USE OF THE DATA
FOR PURPOSES NOT INTENDED BY BLM

RUN TIME: 10:19 AM

UNITED STATES DEPARTMENT OF INTERIOR
BUREAU OF LAND MANAGEMENT
GEOGRAPHIC REPORT WITH LAND
Sorted by Serial Number

RUN DATE: 08/11/2016
Page 1 of 2

Adm State: AZ

Serial Number: AZA 029027
Total Case Acres: 1.000

<u>Casetype</u>	<u>Case Disp</u>			<u>Sect</u>	<u>Sur Typ</u>	<u>Sur Num</u>	<u>Suff</u>	<u>Subdivision</u>	<u>Act Pend</u>
380913	EXPIRED	14	0090N	0040W	006	ALIQ		ALL;	

Serial Number: AZA 031568
Total Case Acres: 1.000

<u>Casetype</u>	<u>Case Disp</u>			<u>Sect</u>	<u>Sur Typ</u>	<u>Sur Num</u>	<u>Suff</u>	<u>Subdivision</u>	<u>Act Pend</u>
293200	EXPIRED	14	0090N	0040W	006	FF		PORTION OF;	

Serial Number: AZA 033157
Total Case Acres: 1.000

<u>Casetype</u>	<u>Case Disp</u>			<u>Sect</u>	<u>Sur Typ</u>	<u>Sur Num</u>	<u>Suff</u>	<u>Subdivision</u>	<u>Act Pend</u>
371511	AUTHORIZED	14	0090N	0040W	006	ALIQ		NE;	

Serial Number: AZA 033315
Total Case Acres: 0.551

<u>Casetype</u>	<u>Case Disp</u>			<u>Sect</u>	<u>Sur Typ</u>	<u>Sur Num</u>	<u>Suff</u>	<u>Subdivision</u>	<u>Act Pend</u>
281001	AUTHORIZED	14	0090N	0040W	006	LOTS		16,17;	

Serial Number: AZA 035467
Total Case Acres: 0.720

<u>Casetype</u>	<u>Case Disp</u>			<u>Sect</u>	<u>Sur Typ</u>	<u>Sur Num</u>	<u>Suff</u>	<u>Subdivision</u>	<u>Act Pend</u>
281001	AUTHORIZED	14	0090N	0040W	006	LOTS		19;	

Serial Number: AZA 035690
Total Case Acres: 0.065

<u>Casetype</u>	<u>Case Disp</u>			<u>Sect</u>	<u>Sur Typ</u>	<u>Sur Num</u>	<u>Suff</u>	<u>Subdivision</u>	<u>Act Pend</u>
		14	0090N	0040W					

RUN TIME: 10:19 AM

UNITED STATES DEPARTMENT OF INTERIOR
BUREAU OF LAND MANAGEMENT
GEOGRAPHIC REPORT WITH LAND
Sorted by Serial Number

RUN DATE: 08/11/2016
Page 2 of 2

Adm State: AZ

285003 AUTHORIZED 006 LOTS 18;

Serial Number: AZA 035884
Total Case Acres: 1.000

<u>Casetype</u>	<u>Case Disp</u>	14	0090N	0040W	<u>Sect</u>	<u>Sur Typ</u>	<u>Sur Num</u>	<u>Suff</u>	<u>Subdivision</u>	<u>Act Pend</u>
380913	AUTHORIZED				006	FF			SW(PART);	Y

Serial Number: AZA 036536
Total Case Acres: 9.000

<u>Casetype</u>	<u>Case Disp</u>	14	0090N	0040W	<u>Sect</u>	<u>Sur Typ</u>	<u>Sur Num</u>	<u>Suff</u>	<u>Subdivision</u>	<u>Act Pend</u>
380910	PENDING				006	LOTS			17,18;	

Serial Number: AZAR 0000110
Total Case Acres: 39.400

<u>Casetype</u>	<u>Case Disp</u>	14	0090N	0040W	<u>Sect</u>	<u>Sur Typ</u>	<u>Sur Num</u>	<u>Suff</u>	<u>Subdivision</u>	<u>Act Pend</u>
285003	AUTHORIZED				006	LOTS			17,18;	

